














Draft Supervisory District Plan Map

Supervisory District 19

Legend

-  Proposed Supervisory District Boundaries
-  Wards Boundaries
-  City
-  Village
-  Town
-  Sections
-  Open Water
-  Unincorporated Place
-  Interstate
-  US Highway
-  State Highway
-  County Highway
-  Local Road



0 0.1 0.2 0.3 Miles



Office of the
County Board
of Supervisors

This map was prepared by the Dane County Land Information Office from records and data located in various public offices. Map information is believed to be accurate but is not guaranteed to be without error. Source data used to compile this map is dynamic and in a constant state of maintenance, correction and update. This map does not represent a field survey and is not intended to be used as one. For general cartographic and reference purposes only.

Data Sources:
(All datasets developed by Dane County unless otherwise noted)
Proposed Supervisor District: WI Legislature/Dane County Board
Wards: Dane County/City of Madison
Unincorporated Place: Unincorporated Place
Streets: 2011 Street Centerline Data
Lake & Streams: 2010 US Census Water
Municipalities: 2010 US Census MCD

