





FPP 10: Farmland Preservation Plan Map

Dane County, WI

-  Agricultural Enterprise Area
-  Resource Protection Corridor Overlay
-  Agricultural Preservation Areas
-  Non-Farm Planning Area

